


Bow and Stern



Newsletter of the Vermont Paddlers Club
in Partnership with the American Canoe Association

Volume XXXVI No. 1

March 14, 2010



Go with the flow...

VPC c/o Rich Larsen
11 Discovery Road
Essex Junction, VT 05452

Fellow Paddlers,
Although the rivers are frozen, there's a lot happening in the club as you will see in this issue of the Bow and Stern.

We have a great program lined up for the Spring membership meeting on March 14, with Emily Shaw and Hannah Balfanz presenting a talk about their six week trip on the Kazan River in Nunavut.

A large and enthusiastic group met for our spring trip planning meeting with 16 people in attendance and another half dozen sending in their trip leading preference. We have a great whitewater lineup through June. We'll be adding some more novice trips and some flatwater trips so keep checking the website.

Pool sessions are in full swing with 3 dates remaining so there's still time for novices to learn or improve their rolls and veterans to tune up for spring run off.

Be sure to check out the description of the second annual paddling film festival. This year there will be two nights with March 26 concentrating on Whitewater and the March 27 based around touring.

We're looking forward to another great year of paddling. Hope to see you out there.

Paul Carlile
VPC President

Who's Who in the VPC



Officers:

- President: Paul Carlile 658-6657
- Vice President: Brock Richardson 899-5563
- Treasurer: Richard Larsen 878-6828
- Secretary: Ryan McCall 223-5986

Directors:

- Activities Dir: Chris Weed 863-2149
- Communication Dir: A J Seibel 274-3920
- Safety and Education Dir: Mark Lienau 822-5291
- Agent:

Appointed/Volunteers:

- Paddling School: Mark Lienau 822-5291
- Conservation Chair: Ryan McCall 223-5986
- Webmaster: Tony Shaw 879-1655
- Publicity Chair: open

Resources:

- Website: <http://www.vtpaddlers.net>
- National Weather Service: 862-2475

Around Vermont in 30 Rivers

By Tony Shaw

Congratulations to Ryan McCall on his recent entries in the 30 Rivers promotion! Though there's still a few to fill in to officially have paddled in all 14 counties, it's a great reminder to anyone interested that it can be done, and it will be fun! To read up on the rules and to start entering your 30 rivers, log on to the link below!

For those who've missed it, the 30 Rivers promotion has gotten some publicity over the past year, being written up by Marty Basch for the Caledonian-Record and also by Phyllis Newbeck for the Burlington Free Press. The point of 30 Rivers is to encourage folks to try new places to paddle, seeing more of our lovely state in the process. At the same time, by keeping a record of your exploits on the VPC website, you become a resource (and model) for other paddlers who may some day want to follow in your footsteps.

Get started today: <http://vtpaddlers.net/paddle/30rivers/>

Here is the link to Marty Basch's story:

<http://caledonianrecord.com/main.asp?SectionID=2&SubSectionID=2&ArticleID=39645&TM=65503.85>

Didymo for Idiots – (reprinted from July 2009)

By Ryan McCall

What precautions should everyone take to avoid spreading Didymo?

As recreational or professional users of Vermont's aquatic resources, we all have the potential to spread aquatic invasive species and fish and wildlife pathogens from stream to stream and watershed to watershed. Responsible stewards of our state waters take precautions to minimize the spread of these threats.

Follow these 'Best Practices' and Disinfection Procedures to minimize the spread of aquatic invasive species and fish and wildlife pathogens. This approach is modeled after New Zealand's widely-used 'Check, Clean, Dry' strategy. While designed to address the spread of Didymo, these practices will help to minimize the spread of other aquatic invasive species and fish and wildlife pathogens as well.

BEST PRACTICES for minimizing the spread of Didymo, other aquatic invasive species, and fish and wildlife pathogens while using Vermont's waters:

- Disinfect your gear and boat before traveling between different bodies of water or watersheds (see below).
- If you move around to boat construct and use a simple, portable disinfection kit.
- When possible boat in a single waterbody in a single day, rather than traveling between multiple watersheds without appropriate precautions.
- Visually inspect your boat, gear and equipment before entering and leaving the water. Remove all plants, plant fragments, animals, mud or other debris and discard in the trash.
- Always remove drain plug and drain any water prior to leaving boat loading/unloading area. Don't move water between waterbodies.

How can I properly disinfect my recreational equipment?

DISINFECTION PROCEDURES – Disinfect prior to moving to another waterbody, watershed, or upstream site

There are a number of disinfection techniques that will kill most aquatic invasive species and fish and wildlife pathogens, including Didymo. Solutions of bleach, saltwater, various household cleaners with quaternary ammonia (benzalkonium) or dishwashing detergent products are suggested as they provide the best combination of availability, cost AND effectiveness against Didymo as well as other aquatic invasive species and fish and wildlife pathogens, such as whirling disease. Choose the appropriate agent based on the actual items requiring disinfection (i.e. bleach solutions will destroy some items). It is recommended that all disinfected equipment be rinsed on dry land, away from state waters. It is preferable to drain used solutions into treated wastewater (e.g. pour down a sink drain).

Non-absorbent items (boats, canoes, rubber waders, 'hard-sided' objects)

- **Dishwashing Detergent:** soak and scrub for at least one minute in 5% solution (add 6.5oz of detergent with water to make one gallon). 'Green' products are less effective and not recommended for disinfecting.
- **Saltwater:** Soak for 20 minutes in a 5% saltwater solution (2/3 cup per gallon of water)
- **Bleach:** soak or spray all surfaces for at least one minute in 2% household bleach (2.5oz with water added to make one gallon). Bleach solutions must be replaced daily to remain effective.
- **Quaternary Ammonium:** This can be found in common household cleaners and listed as benzalkonium on the label. It has been found that this is less harsh on neoprene items and doesn't become ineffective such as bleach solutions. If using this for disinfection, follow the instruction on the label, especially if it is in a concentrated form.
- **Hot Water:** soak for at least one minute in very hot water (above 140°F – hotter than most tap water) OR for at least 20 minutes in hot water kept above 120°F (hot tap water, uncomfortable to touch).
- **Drying:** Drying will kill Didymo, but slightly moist environments will support some organisms for months. This approach should only be used for gear that can be left in the sun for extended periods of time (i.e. a canoe that's left in the yard for several days between uses).

Absorbent items require longer soaking times to allow thorough penetration into the materials. Felt-soled waders, for example, are difficult and take time to properly disinfect. Other absorbent items include clothing, wetsuits, sandals with fabric straps, or anything else that takes time to dry out. The thicker and denser a material, the longer it will require for adequate disinfection. Err on the side of caution. Bleach solutions are not recommended for absorbent materials.

- **Hot Water:** Soak items for at least 40 minutes in very hot water kept above 140°F (hotter than most tap water).
- **Dishwashing Detergent and hot water:** ('Green' products are less effective and not recommended for disinfecting): soak for 30 minutes in a hot 5% detergent/water solution kept above 120°F.
- **Saltwater:** Soak for 20 minutes in a 5% saltwater solution (2/3 cup per gallon of water)
- **Quaternary Ammonium:** This can be found in common household cleaners and listed as benzalkonium on the label. It has been found that this is less harsh on neoprene items and doesn't become ineffective such as bleach solutions. If using this for disinfection follow the instruction on the label, especially if it is in a concentrated form.
- **Hot Water:** soak for at least one minute in very hot water (above 140°F – hotter than most tap water) OR for at least 20 minutes in hot water kept above 120°F (hot tap water, uncomfortable to touch).
- **Drying:** Drying will kill Didymo, but slightly moist environments will support some organisms for months. This approach should only be used for gear that can be left in the sun for extended periods of time (i.e. a canoe that's left in the yard for several days between uses).

The UVM Kayak Club and Vermont Paddlers Club are proud to present the 2010 New Haven Festival!

Friday, March 26th: Reel Paddling Film Festival, Burlington, VT
The VPC will present the 2010 Reel Paddling Film Festival at UVM's Billings Hall (Ira Allen Lecture Hall, aka CC Theater).
Friday night's selection will feature the past year's best whitewater films.

Saturday, March 27th New Haven Creek Race: Lincoln, VT
Join us for this year's premier creeking race featuring time trials, head to head, and some sweet prizes.

The format will be as follows:
New Haven Ledges Race, Time Trials
Qualifier
Time Trials: 9:00am - 12:00pm
River location: Eagle Park Put-In to
Route 116 Bridge
Pro's, Private Men's, Women's, and Junior
Categories
Skills Required : solid Class IV+ Kayaking
skills. Comfortable on hazardous class IV
creeking and water falls.
Minimum River Level: 300 CFS
Maximum River Level: 850 CFS
All competitors will be allowed two Time
Trial runs, with their best time will be final. Racers with the top 16 times will be
invited to participate in 4 person head-to-head heats, with the winner of each heat
winning a prize. There will be Pro's, Women's, Junior's, & C-1 heats depending on
turnout.



New Haven Ledges Race, Head-to-Head
The Race: 1:00pm -3:00pm
River location: Below Pinball Rapid to Pool below Toaster Falls
Pro's, Private Men's, Women's, and Junior Categories
Skills Required : Solid Class IV+ Kayaking skills. Comfortable on hazardous class IV
creeking and water falls.
Minimum River Level: 300 CFS
Maximum River Level: 850 CFS

Saturday Evening, March 27th: Reel Paddling Film Festival
VPC presents the past year's best sea kayaking, flat water, and tripping films at
UVM's Billings Hall (Ira Allen Lecture Hall, aka CC Theater).

Visit the [New Haven Festival](#) Website

Alternate water date: Saturday, April 10th



REEL PADDLING FILM FESTIVAL WORLD TOUR 2010

By Chris Weed

March 26 and 27, the VPC announces the second annual local showing of films from Rapid Media's **Reel Paddling Film Festival** (<http://www.reelpaddlingfilmfestival.com>). Head over to Canoe Imports to purchase advance tickets for the event!

The Festival offers a considerable variety of paddling subjects, ranging from whitewater and canoeing expedition films to sea kayaking, playboating, river conservation, and even canoe racing and kayak angling films. Films with a strong narrative, integrating paddling with travel in interesting parts of the world, hold the widest appeal.

West River Status....

With all of the confusion of if there "will or will not" be a scheduled recreational release on the West River due to conflicts with the Atlantic Salmon Smolt migration schedule... the latest development at the Ball Mountain Army Corps of Engineers Dam has trumped both the fish and the boaters. Upon recent inspection of the Dam's foundation it has been detected that there are leaks and they will need to be addressed sooner than later. This predicament requires the pool behind the dam to be kept at a minimum operable level; enough to keep excess sediment from being discharged out of the gates but not nearly enough to provide a recreational release for whitewater. This is a shame because the 2009 September recreational release saw numbers of whitewater participants greater than in years of recent memory. Now to put a twist in the mix - there has been an application submitted for a Hydro-plant to be placed on the dam, the last of the big dams in Vermont that isn't producing electricity. This may or may not be to the benefit of boaters, but if the application is approved the gates that are currently in operation on the dam will need to be modified or replaced to allow for a much more refined release rate...maybe making the ramping rates for the fish and river below more reasonable for everyone. For more information check into the [Ball Mountain ACoE](http://www.ballmountainaco.org) website.

Link: <http://www.nae.usace.army.mil/recreati/bml/bmlrec.htm>

2010 Novice Clinic

This year's novice clinic will be held on Saturday and Sunday, June 5-6, 2010. Get your non-paddling friends interested in the sport in a safe, fun environment with two days of paddling on the Winooski River.

The cost is \$75, and includes lunch on both days; loaner gear is free, from wetsuits to paddles to PFDs to boats.

Ages 12 and over are welcome.

Instruction is available for kayaks, canoes and tandem canoes.

Classes are headed up by ACA certified instructors, and safety boats and other boaters are always on hand to support and help out.

Tell your friends, and don't be afraid to volunteer yourself, we can always use more experienced paddlers!

For more information, or sign up a friend or volunteer yourself, contact Mark Lienau at paddle-r@hotmail.com

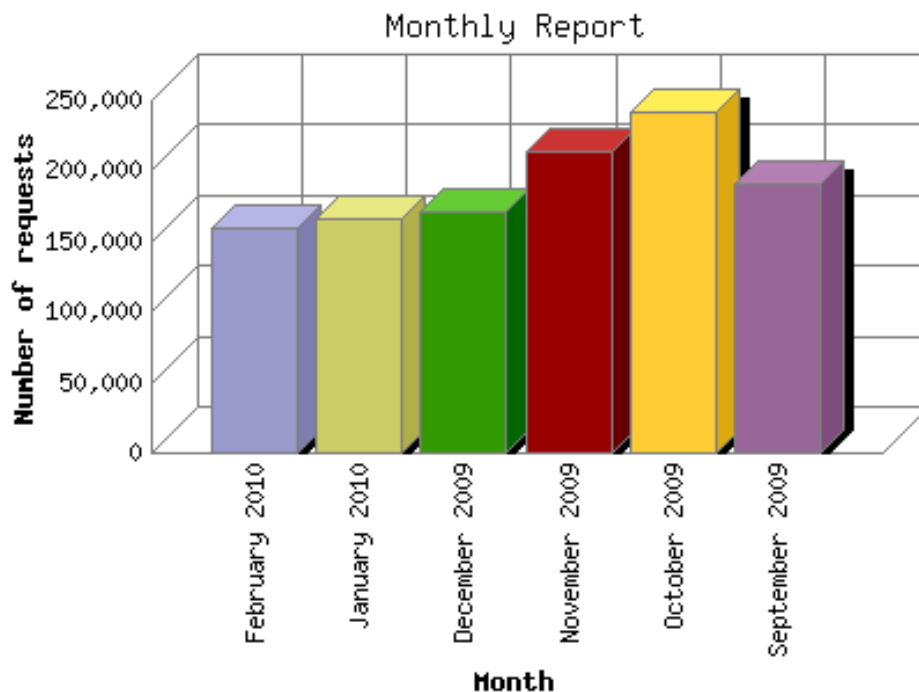


Photos from the 2009 Novice Clinic
Courtesy of Ryan McCall

Monthly Website Statistics

The new VPC website hosting plan through GoDaddy.com is saving the club a fair bit of money and working out well otherwise. This graph and table summarizes activity for each month since the switch. Note that each page hit can result in several server requests as the images for each page are loaded.

Month		Number of page requests	Number of requests
1.	September 2009	7,938	190,422
2.	October 2009	7,511	241,716
3.	November 2009	6,625	213,695
4.	December 2009	7,992	171,466
5.	January 2010	11,726	166,655
6.	February 2010	11,524	158,725



Most active month January 2010 : 11,726 pages sent. **241,716 requests handled.**

Monthly average: 8,886 pages sent. **190,446 requests handled.**

In recent weeks, a Sitemap page has been added to the website, and the Around Vermont in 30 Rivers Logbook has been enhanced (county summary added).

Tony Shaw - Webmaster

TREASURER'S REPORT – FEBRUARY 2010

INCOME AND EXPENSES	YEAR 2006	YEAR 2007	YEAR 2008	YEAR 2009
INITIAL BALANCE	\$1324.18	\$2012.38	\$2321.26	\$3037.11
DUES	\$1253.00	\$1009.00	\$1230.00	\$970.00
EVENTS SPONSORSHIP	(\$200.00)	(\$200.00)	(\$200.00)	(\$250.00)
SCHOLARSHIPS	\$0.00	(\$200.00)	(\$100.00)	\$0.00
WEBSITE	(\$300.00)	(\$327.95)	(\$360.00)	(\$208.25)
INTEREST / BANK FEES	\$36.25	(\$28.95)	(\$35.10)	\$9.50
MEETINGS / MAILINGS	(\$847.39)	(\$276.63)	(\$99.05)	(\$709.90)
ROLLING SESSIONS	(\$275.67)	\$204.39	\$41.17	(\$112.41)
SAFETY GEAR	(\$35.06)	(\$142.98)	\$0.00	\$0.00
RESCUE CLINIC	\$0.00	\$0.00	\$0.00	\$0.00
NOVICE CLINIC	\$678.00	\$255.00	\$540.00	\$585.70
CLASS 2 CLINIC	\$125.00	\$17.00	(\$48.17)	\$0.00
T-SHIRTS	\$0.00	\$0.00	(\$220.00)	\$0.00
BANNER	\$180.20	\$0.00	\$0.00	\$0.00
NET ACA COST	\$0.00	\$0.00	(\$85.00)	(\$120.25)
BROCHURES	(\$44.57)	\$0.00	\$0.00	\$0.00
WHITEWATER FUND (book sale)			\$52.00	\$0.00
REEL PADDLING FILM FEST				(\$207.00)
FINAL BALANCE	2012.38	\$2321.26	\$3037.11	\$2994.50

We did not 'make money' in 2009 – and that is good – we have no need to do so.

We do not have financial problems. I view our year-end need as \$1500 to avoid cash flow issues, and we are well over that.

Memberships, member retention, and a robust set of activities should be the focus – in our current situation.

We have T-shirts for sale – see the website! www.vtpaddlers.net

There is a Special Projects (Whitewater) fund of \$552, with \$500 from the general treasury and \$52 as above – included in the above summary.

Richard Larsen
VPC Treasurer
February 15, 2010

Early season Lower Mad Sunday Mar 22, 2009

Character: intermediate WW

Water Level: medium low

Organizer: Greg

Participants: (K1): AJ, Greg, Jamie, Ryan

Gauge Info: USGS Flow: 419 cfs; USGS Station: Moretown

A good day to get wet....

Cold windy and snowy were the choice du jour. Setting shuttle and sliding down the put in hill we all stretched and put on the river. It was a nice level to stay dry and afloat and work out the early season kinks. It was AJ's first trip down the Mad - more of a geographical thing.

Being the only guy in a play boat, Jamie surfed it up below the 100b bridge. Off to Horseshoe, Jami and I ran the center line to no fanfare. A quick combat roll and we were off through Washing Machine and the bottom gorge.

It was a good start to an early season.

- Ryan

lower mad Friday Mar 27, 2009

Character: intermediate WW

Water Level: medium

Organizer: paul,ryan

Participants: (K1): Jamie, Chris, Ryan, Paul

Gauge Info: Painted Gauge Height: 4 ft. (bridge); USGS Gauge Height: 4 ft.; USGS Flow: 650 cfs; USGS Station: mad river

It was a nice evening, for Jamie and Ryan this was their second run of the year and for Chris and I (Paul) the season opener. We all practiced catching eddies as we went down. We got to horseshoe scouted, Jamie showed us the way with a clean run taking the center line right just skimming the whirlpool and boofing over horseshoe for a clean landing in his playboat. That being said I followed up with a clean run of my own in my creeker. Ryan also cleaned it as well. Chris was a little more conservative and decided to walk around. However the story gets better! I (Paul) was feeling cocky and decided to hit washing machine center right hitting that big wave dead on!!! That turned out to be the wrong move, flipping my boat but also missing my roll. Consequently swimming to the next corner watching the guys rescuing my boat. The lesson to be learned is to do what is safe and do the sure thing!!

Getting cocky isn't the right choice!!! Anyway we all had fun. Paul

- paul s

Moose River, Victory, VT Monday Mar 30, 2009

Character: intermediate WW

Water Level: medium

Organizer: AJ Seibel

Participants: (K1): Travis Keller

AJ Seibel

Gauge Info: USGS Gauge Height: 6.70 ft.; USGS Flow: 750 cfs; USGS Station: Moose River @ Victory, VT

Got a great early season run on the Moose yesterday, March 30th '09. Picking up right where we left off in late November, the water may have been a few degrees cooler this time around. The beaver dam at the put-in is long gone, but the evidence of their feasts still litters the shores.

Driving through Victory Bog I noticed that it was still quite frozen with many ice-jams upstream of the put-in in the sharper bends, but the run itself was opened up with the exception of the pool at the USGS house, which still held on to winter with an iron (frosty?) grip.

During the windshield scout on the way to the put-in, we noticed many of our favorite eddies were still locked in, so the run through the first three rapids was a rather quick one - a straight shot with no stopping, and no surfing (still a little cold for a flip). Ice lined the banks, sometimes towering overhead, but the channels were clear so long as you kept a good berth from the ice -- most of it is still severely undercut and a little disconcerting to float past, certainly not place either of us wanted to explore.

The mellow middle proved to be just that, and we made the best of it by playing a little game of eddy tag on our way through, having a great time catching eddies and holes of all shapes and sizes, and dusting off our ferry skills for the great season to come.

When we arrived at the last bang (just above the take-out bridge then under the bridge and around the corner), things picked up for the last little stretch - we both had clean lines and some good water-in-the-face action as we blasted through the last few holes and waves, instantly getting an ice cream headache as the water cascaded over both man and boat. After a good brace and a nearly missed line, we rocked through the last right hand turn and just like that - it was over.

A great day on a great river, one that I'm fortunate enough to have in my own backyard. Can't wait til the next one (tomorrow?)

- AJ Seibel



First Hatch - Lower Mad Wednesday Apr 1, 2009

Character: intermediate WW

Water Level: medium low

Organizer: Tony Shaw

Participants: (K1): Jamie Dolan, Todd Johnstone-Wright, Gregg Puchar, Scott Thompson; (OC1): Tony Shaw

Gauge Info: USGS Gauge Height: 3.80 ft.; USGS Flow: 565 cfs; USGS Station: Moretown

To run the upper Mad (the scheduled trip) we would have needed twice as much water as was flowing in the Mad today. The lower Mad, then, was a good alternative. The level held steady, low but purrrfectly fluid, with temps in the lower 40's and spotty drizzle that didn't spoil the fun at all. Some of the surf waves are especially inviting at this level. We apparently were the missing ingredient that triggered a bug hatch half-way through the run - a sure sign that spring has sprung.

Nobody wanted to test the stickiness of the hole below the horseshoe on river right, but all the runs to the left of the island were clean. At the last rapid around an island we all ran right, but the passage to the left is free of any riverwide obstructions if you want to give that a try.

- Tony Shaw

Huntington Saturday Apr 4, 2009

Character: novice WW

Water Level: low boatable

Organizer: Jamie Dolan

Participants: (K1): Dan Dolan; Ben ?; Renee ?; Jim Fecteau; Jamie Dolan; Dan Beideck; Dave Hathaway; (K2): Len Carpenter; Mike Smorgans

A group of nine (a good mix of boat types and experience) put in at the Bridge St. bridge in Huntington. This allowed us to get warmed up (I'm loosely using that term) in swift water before the horseshoe bend put in where it starts to get a little more challenging. For most, this was an initial whitewater run of the season. For one, Renee, it was an initial whitewater run of a life. And she did great. Renee picked lines well and had good eddy turns. A couple of others were relatively new, and / or getting back into it, and they too did well. Though we did have one swim it was at the Audubon swimming hole. So I don't know if that really counts.

The water level was on the low side but certainly enough to get by. Given the cool temperature and precipitation we were grateful there were only one swim and no rolls.

Mike Smorgans and I were in the lead when we came upon some electric fencing (not turned on) strung across the river. YIKES! Well, that was another disaster narrowly averted. There were two lines that, I suppose, allow the cattle to cross the river without wandering the stream. The lines were at the fields above the bridge closest to Dugway Road. We did not see them until we were upon them and they nearly flipped us. Be careful. Jim said he knew the farmer and would talk with him about the situation. Thanks everyone, you all sure know how to show a guy a good time.

- Jamie Dolan

Moose River, St. J Sunday Apr 5, 2009

Character: int-adv WW

Water Level: medium high

Organizer: A.J. Seibel

Participants: (K1): Brandon, Tom, AJ

Gauge Info: USGS Gauge Height: 7.50 ft.; USGS Flow: 1075 cfs; USGS Station: Moose River @ Victory, VT

Got a great Run down the Moose through St. J on a cloudy Sunday afternoon with 2 new kayakers out of northern NH. Paddlers really do exist in this area!

This being the highest level I had personally run the St. J section of the Moose, I was somewhat unsure of what to expect as far as hazards, lines, etc. - but all turned just fine in the end.

The first little wave train under the road bridge in east St. J was really fun, with a super play wave to start it off for the more adventurous. Just around the bend is the first Class III/IV under the railroad bridge, and with all the water pumping through today the sneak on river left was a real fun line - much more padded than usual, landing with a small drop into the pool below. Looking back up at the river right line was probably scarier than running it - all I could see was white and noise, the holes through that side at this level are massive (for me anyway, I'm SURE there's a line somewhere through it). Continuing downstream I was pleasantly surprised to not be bumping down the rocks through the class II section, and even more surprised to find a number of nice play waves and holes that one could catch on the fly. This continues for a while until you near St. J proper and the real fun begins... the first ledge drop had a wonderful drop into a semi-sticky hole that we all punched right through, followed by MORE play features before the next 3' ledge. At today's water levels, the ledge was super clean down the left tongue, and the optional chute on the right was a fast churning shot right out the bottom. We all took the left line. The next couple of ledges had some nice punchable holes and fun waves, and then came the big one - Maple Grove rapid (I guess that name is starting to stick). As we came around the bend we all eddied up on the right to scout the big munchy hole on river right/right of center in the runout. The line I chose was to peel out, thread just left of it and ride the wave train out. Tom tested his playboat skills and caught (briefly) a gorgeous giant wave just above the munchy hole, jet ferrying to river left and down into the eddy. Very fun to watch. Continuing down around the corner and under the bridge there was some fun pushy water and more

holes to punch before we all eddied up river left before the old gauge house and 5' falls. Tom and Brandon nailed the river left tongue, making it look like a smooth waterslide down and out. A few more wave trains, one ledge drop, and one spectator yelling that we're crazy led us to the final drop just above the confluence with the Passumpsic River and the takeout. With about 20 minutes of daylight remaining, I think we timed everything just right.

Can't wait to hit this again now that we're starting to dial in the levels...

- A.J. Seibel



New Haven Race Sunday Apr 5, 2009

Character: int-adv WW

Water Level: high

Organizer: Dave Packie and Ben Guttridge

Participants: (K1): Many folks.

Gauge Info: Painted Gauge Height: 1000 ft.

(None); USGS Gauge Height: 1000 ft.; USGS

Flow: 1000 cfs; USGS Station: West of Bristol...

Well, the New Haven race went off! Scott G and I were there on Friday to run some practice laps and we found the river to be low boatable. We needed a bit of rain to bring things up for the event. Bristol got a solid 1/2 inch that night and on top of the snowpack in the Mtns., proved to be more than we needed. Upon arrival we found the level to be high on the Ledges, but just right for the lower New Haven. We ran the lower race first and had about 10 competitors. It was a great level for that run and despite one (or two) swims, fun was had by all. By 12:30 we were

back at the Ledges. There was a great turn out of spectators. Clearwater Sports was there demoing boats, Fox 44 news was there and ran a 1 minute segment last night. We had 4 class 5 boaters interested in racing the upper. Safety was set, and we ran the 4 at close intervals as they felt most comfortable that way. The winning time was 8:33 by Justin Beckwith. One swim resulted in a boat being recued out of the toaster pool (thanks Ryan), no other incidents.

All in all, I feel the race was a huge logistical success. Mother Earth threw us some challenging conditions and I feel that Ben Guttridge from the UVM Kayak Club and I made some good choices. Retrospectively, I think it important to be well prepared for river-based events, but also be prepared to shift-on-the-fly because as these events are tied to dynamic and ever changing entities, the nature of the event has to be flexible w/o losing it's structure.

Thank you to ALL those who came, helped, watched, froze, got soaked, and paddled. Special thanks go the Chris Weed! Ryan McCall! Paul Savard! VPC, UVMKC, ACA, Town of Bristol, Seventh Day Adventist Church, Ken Packie for carving the trophy, Barry from Clearwater. We have already started planning for next year. We would like to provide more of an opportunity for class 2-4 boaters and are aiming for more of a festival with a race. Hopefully the VPC will remain involved.

SYOTR.

Dave Packie

- Dave Packie

Mill Brook (eastern VT) Monday Apr 6, 2009

Character: intermediate WW

Water Level: high

Organizer: Allan Berggren

Participants: (K1): Allan Berggren, Barre Penske

Mill Brook in Eastern Vermont has been on my "hit list" for years. Always temptingly "almost running". Meanders around the north side of Mt. Ascutney, on the road seven miles. What you see from the road is nearly always Class 2 or flat.

Barre Penske and I put 3:30 p.m. in at the junction of 106 and 44 bridge at a low level. Rain and 40 degrees. I was paddling my Aire Force inflatable, Barre in his Swifty rec boat, with a reinforce skirt.

Within the first mile we encountered some nice III features, and one sharp s-turn, which presents a log a foot above the surface at the last minute, which we lift over.

Mill flattened out for a looong meander through the farm fields.

Just south of Brownsville we encountered a six-foot sluice dam which could be run on the left.

Water levels visibly rising.

After that, just at the edge of town, we heard the unmistakable moan of a six-foot flathead dam, guarded by a couple business-like hounds enclosed in an invisible fence. We chose to walk around.

Perhaps two miles below town, we entered a gorge, water level now getting a little pushy.

Ahead, just in time to get our boats ashore, is a log fallen from river left, behind which, as we later scouted, is a beautiful Class 5 hole/slide/pooldrop--but not for us today. A quarter mile ahead, we find a put-in.

The rest of the trip is 2-3 miles of steady 2+ at normal levels, but by now is III on the basis of standing waves and sharp corners which don't reveal their sequels until the last minute. Sleet is starting to collect on my pants.

Finally the I-91 bridge and our Rte. 44 take-out, a mud-sand beach.

The time is 7 p.m.

"Hey, I can't lift myself out of my boat," said Barre.

"That's how you know you've had a good time," said I.

A number of logs present an opportunity for clearing. And we can't wait to get back to that gorge at a lower level.

- Allan Berggren

Lower Lamoille Saturday Apr 11, 2009

Character: nov-int WW

Water Level: medium

Organizer: Richard Larsen

Participants: (K1): Dan Beideck, AJ Seibel, Heidi McCullough, Grant Leibersberger, Chris Weed, Paul Carlile, James Fecteau; (OC1): Richard Larsen, Mike Smorgens, Len Carpenter, Jack Daggitt, Jessica Rubin; (Inflatable): Ann Smith

Gauge Info: USGS Gauge Height: 5.10 ft.; USGS Flow: 2000 cfs; USGS Station: East Georgia

The weather could have been a few degrees warmer, the river could have had another 1000 cfs of flow - but it was still a fine trip on the

Lower Lamoille. The flow was 2000 cfs, which is good for most of the year, but this was statistically one of the dates of highest flow - 3000 cfs - so we had hoped for more. And, the high temperature was mid-forties, when statistical average high should have been low 50s. So, I am whining about the water level and the weather, but I have to remember that we surely have done it in much worse conditions.

We met below the dam at Fairfax Falls at noon, and unloaded the boats and gear. The little road at this put-in has been greatly improved over a few years ago. We were able to leave almost all the cars at the take-out near the lake, and got back to the dam and onto the river about 1:15 PM. From the beginning, the wind was quite strong, and upstream, like it always is. The open boats especially had to work hard to go downstream, even with the current. In a number of flat areas, we had to stay right against the south shore, under the tree branches, to break the wind - but unfortunately it kept us out of whatever warmth the sun offered. Once we got to the main rapids, we did have some boaters in the water from playing the waves, but no real problems. The level was easy. About this time, one of the paddlers who had flipped earlier in the day became very cold (leaking dry-suit), and we had to use most of the extra wool clothes we had to allow the paddler to warm up again. We had the extra gear on the trip, so there was no real danger, but it could have been a significant problem were there no available extra warm clothes. Hopefully the situation served as a reminder to all. A few of the boats stopped for a short snack at the islands, while some of the others headed down to play in 'Smiley'. Soon, we all continued down the river, with just a few boats making a short stop at 5-Chutes. With all the headwind, and the cool temperatures, we were later than we had expected to be reaching the takeout, and all were ready to call it a day.

- Richard Larsen



Black River Saturday Apr 11, 2009

Character: intermediate WW

Water Level: medium

Organizer: Allan Berggren

Participants: (K1): Allan Berggren, Rick Covill, Bill Ryan

Gauge Info: Painted Gauge Height: 1.50 ft.
(Downers Covered Bridge (take-out))

Rick Covill, Bill Ryan and myself paddled for about five miles from Whitesville to Downer's. Level was 1.5 on the covered bridge gauge, rising to 1.75 by takeout, a low-medium level. Put-in was shared with a concurrent AMC trip of about ten paddlers.

Whitesville has an intriguing feature I had not seen before. A large monolithic shelf results in the flow spreading out and dropping four feet, abruptly on the right and gradually on the left. I chose the extreme right, which curls off a narrow chute about four feet wide. Bill caught a center eddy, then propelled off a right shelf just left of a "bitter ending" rock at the bottom of the shelf. Rick went center left through a 15-ft diagonal wide chute which then turned right and dropped another couple feet.

From Whitesville to the gorge is leisurely Class II, forming gentle s-curves along the highway, but always twenty feet below the roadway, so traffic doesn't impinge on the experience. The last quarter mile above the gorge steepens, with more large eddy rocks and play waves.

As we turned the corner to enter the gorge, we noticed 50 yds behind us a young man in a 12-ft green touring kayak crossing the current. The 1.75 level is perfect for sheer enjoyment of the gorge. Clear green water, large boulders, frequent flushy two-foot drops, no retentive hydraulics, and always the steep banks on the right with moss and springtime ferns.

We were stopped one-third through for yet another of Rick's backrest repairs, when the young man floated by, dressed in cotton and sans helmet, accompanied by his boat, which he was struggling to wrestle ashore, and he succeeded about 100 yds further down. We learned that he is from Massachusetts and was paddling while his brother was flyfishing. Our young man had scouted the river from the car heading upstream, so was unable to see what was in store for him, and so had decided he wouldn't need his sprayskirt! He was

rummaging in a dry bag for some clothes to change into, but I suggested we accompany him downstream where the bank was lower so he could carry up to the road and meet his brother. The young man seemed to have pretty good paddling skills, but had gotten side-flipped by a rock at the top of the gorge. When we got to the end of the "action" and lower banks, he saw his brother standing in the water in his waders on the opposite bank.

The remaining mile down to the covered bridge is gentle s-curves and a final two-foot flushing sluice which sometimes has a fast play wave, but a submerged rock just below it at center-right makes play risky unless you have kevlar-knuckle gloves, shoulder and elbow pads and a face mask.

Another pleasant outing with old paddling buddies and an adventure or two.

- Allan Berggren

Easter in the Gorge(s) Sunday Apr 12, 2009

Character: advanced WW

Water Level: medium

Organizer: Ryan McCall

Participants: (K1): Dave Packie, Ryan McCall

HOLY COLD BOATING!!!

So this spring has been less than stellar for the creek boat scene. So you gotta make hay when the sun shines. The scheduled Stony trip was bagged due to lack of water in the Dog River Drainage. The known options for the day were the Wells (lots of bang for the buck - short) or a new one to me through the two Clarendon Gorges. Dave was the only one that was willing to go out and brave the elements and freeze his fingers off with me as a select few others that had planned to attend retreated to the comfort of their warm couches and large Easter brunches...bet they watched Cabrerra win the Masters too!

So Dave and I were off to the Mill River near Clarendon. With snow in the air, clouds and bits of sunshine it was a great and typical early spring day in VT. The first gorge went with out incident through numerous read and run class III/IV drops leading up to the infamous Mill Drop. What an awesome drop. Dave and I checked lines and then took our respective turns at it. We both aced it with one redux. After this drop the flat water section between the gorges opened up and let us soak in some that limited solar radiation.

Eddying out on river right to portage the first drop of the Lower gorge we noticed there was some ice on a couple of aspects of the walls. This ice we saw was

right where the put in below the "hell hole drop" was located. It made for a dicey set up to drop into the gorge. After we were in the water along came Russ and Alex and they went the high and dry route and seal launched in from a 30ft high cliff. Yes you read that right. CRAZY and didn't look like fun but definitely looked easier than the way Dave and I put in!!!! After the portage nonsense we got back to business and did a far bit of read and run through the lower gorge which I would say was more along the lines of consistent class IV. The drops in the lower Gorge required more precise boat handling and a much more reliable brace.

I must say this was one hell of a cold day on the Mill River. Well worth the drive and I would recommend this run to anyone looking for a beautiful gorged out class IVish run.

Keep an eye out for pix to follow.....

- Ryan McCall



Big Branch - chasing the sun out of the gorge.

Friday Apr 17, 2009

Character: advanced WW

Water Level: low boatable

Organizer: Ryan

Participants: (K1): Jason, Dan, TJ, Brenton, Russ, Ryan

Gauge Info: Painted Gauge Height: 1.00 ft. (1st bridge over Big Branch)

To start with....starting late for a first time down the Big Branch is not recommended. When we put on it was at 0 and when we took off it was at 1 on the painted gauge.

That being said if you do have a late start make sure you are paddling this with Russ. Russ had 60 days last year on the Big Branch and some of those days included multiple runs. When I say

he is intimate with the run...this may be the understatement of the year!

So to the put-in parking lot and then down the 700 vert feet into the gorge to the river we went. Russ did some maintenance on a few branches blocking the beginning sequence and we were off down the river.

I really can't do this run justice in a trip report so I'll try to describe what was experienced. This run is a boulder filled stream - there really aren't any bedrock ledges so it is mostly slots and pools that you boof from one to the next. The creek drops an average of 250 f/mi so you should get the idea of its steepness from that. We all walked the big three, Cave Drop, Mushroom - 50/50 and BLT. Mostly from already hauling boats around them but the level was pretty lowish too (When we put on it was at 0 and when we took off it was at 1 on the painted gauge).

Russ ran lead and I ran sweep for most of the run so I was seeing everyone from above all of these slot drops and they would always be smiling, but a later conversation from folks that were in the eddies, said that as people approached the slots you could see looks of concentration. Concentration is something that you can't let up on in this creek because it just keeps coming at you.

So we made it to the last rapid and it had gotten dark really fast. Everyone was pretty frazzled at this point and was ready to get off the river. So Russ gave out a quick set of instructions and sent the ducks on their way, myself included (ducks because we basically paddled the river in a line like a bunch of ducklings following every move Russ made). This last rapid more or less decimated the group. The vast majority of the group was flipped at some point in this rapid (all hit their roll) and were happy to be in an eddy (eddy is an exaggeration) at the bottom.

Upon exiting the creek we pulled our nicely chilled recreational beverages from the creek that we stashed prior to the run (snow melt water does wonders) and I proceeded to prop my boat on the guard rail - bad move....A stiff wind blew it over and it landed squarely on the sharp end of an I-beam putting a wicked puncture in it. Needless to say - was up late on a weld-job to get the boat ready for the next day of Creeking in VT. Note to self....drain water out of boat like everyone else instead of trying to be slick and leaning it up.

If you haven't at least looked at Big Branch....go do so!

- Ryan

Mill River - Clarendon Gorge Friday Apr 17, 2009

Character: int-adv WW

Water Level: low boatable

Organizer: Ryan

Participants: (K1): Tom, Jason, TJ, Brenton, Dan, Ryan

Gauge Info: USGS Flow: 675 cfs; USGS

Station: Otter Creek Rutland

This is the beginning of a series of trip reports from a long weekend of Boating around VT,

With flows less than optimal this spring I have had to be somewhat creative to find places to get decent runs in. A crew of friends from PA regularly come up this time of year to sample VT's creeking scene. Last year was a no brainer...this year, well you know the story.

So we put on the Clarendon Gorge under the AT bridge and bounced down through the upper gorge to no fanfare. The drops were clean and the upper gorge was drenched in mid-day sun. Everything was still surprisingly fluid in the gorge.

The Mill drop was reduced to an easy IV at this level as the lead in was a simple staircase and the hole at the bottom of the drop was non-retentive. It was a good exercise in proper posture in your boat. If you were leaning back you would stern squirt like a champ, if you sat up you skipped across the hole no problem.

The lower came up quick enough after some low flat water scraping and everyone got out to look at the first two drops (1-the unrunnable one and 2-Grudle Puncher). After much deliberation, it was decided that we would all either seal launch into the gorge from below these drops or throw our boats in and then jump in after them. It was a hodge-podge of entries. All drops in the lower gorge went fairly fluid and you could poke at them from any way you saw fit at the level the river was at. Retentive

holes were non-existent.

The run ended much too quickly through the bottom gorge but it was time to move on to the next creek of choice.

A good day to be in the Clarendon Gorges and NOT the flat water sections between the two gorges (if you know what I mean).....

- Ryan

Joes including the BFS... Saturday Apr 18, 2009

Character: int-adv WW

Water Level: low boatable

Organizer: Ryan

Participants: (K1): Russ, Jason, Dan, TJ, Brenton, Ryan

Gauge Info: Painted Gauge Height: 1.80 ft. (On dam abutment)

Cold Long Fun Day On Joes.

Wood in one rapid below Covered Bridge that is avoidable at low levels. May be an issue at higher water with pushy nature of rapid.

The following was taken from Message Board post...

Russ, Dave, Scott, et al.

Yea the run on Saturday that Russ did with us was more or less LOW boatable. Having been on it at a MEATY HIGH level last summer, I would have to concur with Dave that it is hard to get excited about a run on it at the level we did this past Saturday...that is unless it is the only game in town. (we, myself and a few others, found alternatives to that though on Sunday).

For reference...The bolted on gauge at the top of the dam (you have to look over the edge next to the intake for the aquaduct to the power house - about 10 yards down stream from the covered bridge over the pond outflow) was reading 1.8. The power house was spitting out full capacity/124cfs (which it always does if there is any water going over the spillway or anytime the creek would be runnable) so it is really not a factor - it is always spitting that.

At 1.8 two of our group ran the BFS on Saturday. It was absolutely the most ridiculous thing I have seen in a while done in a boat. They may as well have tied their boats behind a car and been drug down the road at 3

mph and then off of 3-4 foot ledges. Not an ideal descent of the BFS - I'll post footy of it when I get it converted and edited. May put it in 2x speed for the Benny Hill effect.

The rest of the run was a bumpy ride between the major drops and those were relatively resistant and slow. All holes were punchable sans the beast on river left near the bottom of the Covered Bridge Rapid - At this level there didn't appear to be any clean lines...it went but was not fluid whatsoever. Again boat abusive like the BFS.

The slide above the Covered Bridge went on far left and was a blast...probably a toss up with the last rapid under the takeout bridge for best drop.rapid of the run. The last rapid was twisty and turny with big waves and jets to really give you that roller coaster ride!

Agreeing with Russ, Saturday it was the only game in town sans the Wells (and associated race), so was worth the bang smash run down, but I prefer the Mach 7 with your hair on fire on the slides when it is really lubed up with a good flow. There is something wrong about loosing speed while going down hill which is what it feels like at the level this past Saturday...I guess just a different experience for a different level.

Sorry for the long post - I'll cut and paste this to the TRs as is.

BTW - the Dam operator said they will be at fully deflated bladder for at least the next couple of days and longer if there is any rain.

- Ryan



A Day of Huckling to end the VT Creeking weekend extravaganza... Sunday Apr 19, 2009

Character: advanced WW

Water Level: medium

Organizer: Ryan

Participants: (K1): Jason, TJ, Dan, Brenton, Ryan

Gauge Info: USGS Flow: 1700 cfs; USGS Station: Otter Creek - Middlebury

A day of creeking transformed into a huck fest due to the late start and physical state of two of the paddlers in the group. Staying up and out late doesn't bode well for a day-break assault on the river especially after 3 long days of boating prior.

So I punted and we headed to Middlebury to give the PA crew an opportunity to huck their meat off of Middlebury Falls. With a couple of guys in the water for safety, Brenton took his turn at the falls. It was at a fairly meaty level of 1700cfs so the ledge hole below the falls was relatively sticky looking. The kid (Brenton) aced his boof of the 18ft. falls and sliced through the hole shortly below (pictures to follow). The rest of the group decided to take on the 3-Brothers class V meatloaf sandwich and headed up the hill for some caloric energy.

Now pushing 4:30 everyone seemed to wake up a bit (talking about an alpine start) and on our way back home I suggested we hit up Warren falls....about that time we drove past Texas Falls and I hung a "U-ie" and we headed up to Texas Falls Rec area. The levels were such that it looked very runnable and surprisingly there was no wood in the creek. With safety set, Brenton and Jason tag teamed the first 3 major drops with Jason swimming out of the second one and stuck in a pot hole he needed roped out to get back to his boat to finish the run. In all they ran from just above the major drops down about a 1/2 mile. There were some ugly lines and a couple of flips to quick snap rolls but they stayed in their boats for the remainder.

This was the end of a long weekend of creek boating around VT. For basically no water, we did a great job of finding some great runs with enough water to make it fun. Thursday the guys hit the WBD at about .5 on the gauge on their way up to meet me. Friday we got in the Clarendon gorges and a guided tour of the Big Branch (thanks Russ). Saturday we found enough water (the coldest water of the weekend) spilling over the bladder at Joes Pond for a 10 mile wilderness run on Joes Brook and it's famous Greenbanks Hollow Section. Sunday

the plan was the Middlebury Gorge but we got lemons and made lemon-aid with some great waterfall drops at Otter Creek Falls and then Texas Falls. I'd say it was a solid 4 days of paddling for the crew.

We ended the weekend with food and beverage at Eagan's Big World and I think when everyone walked out of the Pub there was a look of tired satisfaction on their faces...I couldn't tell if it was from the pints imbibed or the 4 days of quality VT boating.

- Ryan

White River Friday Apr 24, 2009

Character: nov-int WW

Water Level: medium low

Organizer: Richard Larsen

Participants: (OC1): Richard Larsen, Len Carpenter

Gauge Info: USGS Gauge Height: 5.70 ft.; USGS Flow: 2300 cfs; USGS Station: West Hartford

Being retired (plus old and decrepit), Len Carpenter and I headed down to the White River to take advantage of a glorious Friday. The day was warm, low 70s, the sky was totally cloudless, and the water level was decent, even if a little low.

We did a loop-shuttle. We both drove down the Interstate to exit 3, went to the take-out east of Gaysville, dropped a car, put both boats on the other car, and went to the Tweed River put-in. At the end of the day, we put both boats on the dropped car, returned to the put-in, and both of us headed back to Burlington via Route 100. I have run both the Tweed and the White at lower levels. At this level, nothing was 'big', but you could get down the river without hitting rocks, unless you took a wrong channel in one of the braided areas. The first rapid of any substance was the drop that ends where Stoney Brook enters. The changes to this rapid continue. The left bank collapsed about 5 years ago, and the left channel started to deepen. Before, almost all the water went right of the old railroad bridge supports. Now, it all goes left, with the left side having lowered about 6 feet. The rapid has even 'moved' upstream, and is a respectable class 2 at this level.

After this rapid, we had the first of our 'get out of the canoe and see if you can walk' events. This all looks pretty funny, unless you happen to be a participant. Having old knees is not fun - we have to stand for about 10 seconds before we can walk. After break, and some lunch, we headed down through the 'lunch spot' ledge above Gaysville, which was lively. Continuing, we saw a bat above the river near the Gaysville Bridge, flying at high noon, possibly affected by 'white-nose syndrome'. We saw a second bat another mile down, and then we saw a peregrine falcon near the large cliffs north of the river about a mile downstream from Gaysville while stopped at our second 'see if you can walk' break.

We reached the takeout just beyond the lively roadside rapids after about 2 hours and 45 minutes on the river - including at least half hour of break time. Since we don't play the drops, the actual float time was only a little over 2 hours.

It was a trip that was as good as it could get - assuming you are OK with relatively easy whitewater.

- Richard Larsen

East Br. Pemigewasset (NH) Saturday Apr 25, 2009

Character: int-adv WW

Water Level: medium

Organizer: Tony Shaw

Participants: (K1): Jamie Dolan, Dave Hurley, Chris

Weed; (OC1): Tony Shaw

Gauge Info: USGS Gauge Height: 6.93 ft.; USGS Flow: 1140 cfs; USGS Station: Loon Mt. Ski Area

OMG! Between 3pm (when we put on) and 8pm, the windy, sunny, HOT weather had a tremendous effect on the level, doubling the flow from 1000 cfs to 2000 cfs at the Loon Mt. USGS real-time gauge. 80 degrees at the end of April in NH's snow-capped White Mountains will do that!

The guidebooks say that people sometimes carry upstream on the Wilderness Trail 3 miles or more to run the pristine sections of the EBP above the Kancamagus Highway. That is not anything I ever expect to do with a canoe! But the 6 mile section downstream from the Wilderness Trail parking area to the confluence with the main stem Pemi is plenty attractive and contains plenty of class III action at this level. About a mile downstream from the put-in the Hancock Branch enters on the left, which would have been fluid enough to run today.

Passing under the bridge @ Loon Mountain, 3 of us chose to take the more conservative (and a little bony) left side of the island, and one chose to call it a day. I flipped and had a pretty long swim once after Loon, just so I could attest to how very cold the waters of the EBP can be, even on an 80 degree afternoon!

The closer you get to the take-out, the more hemmed in the river becomes by (largely vacant) ski family condos, all of which are well-kept but can't help detracting from the scenery a bit.

Near the confluence the remnants of a dam are easily spotted from upstream. Bank scouting (and lifting over) on river left was the prudent thing to do, on this day. The hard-to-miss graffiti there pleads: "Don't MASS up NH".

After passing the sewage treatment plant and passing under I93, take the small channel to the right of the island if you've left your shuttle vehicle behind the fire station in North Woodstock at the little park that is located there.

I posted a few photos in the VPC Paddle Pix area. The camera batteries died, or we would have many more photos to make everyone jealous that they missed this trip!

- Tony Shaw



Lower Hudson Monday Apr 27, 2009

Character: intermediate WW

Water Level: medium

Organizer: Richard Larsen

Participants: (OC1): Richard Larsen, Ed Amidon

Gauge Info: USGS Gauge Height: 5.50 ft.; USGS Flow: 3900 cfs; USGS Station: North Creek, NY

I tried to have a Lower Hudson trip on Saturday, when it was 80+ degrees, but only Ed Amidon signed up, and I then had late-developing conflict. So, we moved it to Sunday, but still got no additional takers. We decided we would go anyway with just the two of us, since the river was at a relatively benign 3000 cfs. Sunday turned out to be a bit wet and cool, so we decided to move the trip once again, to Monday, since we are both retired, and since Monday was to be yet another 80+ degree day.

We went. It is a lot of driving. Since there were just two boats we decided to keep it to just the section between North Creek and Riparius. The river came up a lot on Sunday and Sunday night, probably from the high-peaks snowmelt from Saturday. The flow was 3900 cfs. We put on the river at North Creek at 11 AM, and finished at Riparius at 1:20 PM. The day was glorious, with bright sunshine, quite warm air, and only a moderately annoying upstream wind.

Most of the rapids in this portion of the Hudson are caused by ledge systems, often river-wide, and often the best route is to run right down the center, since the ledges can be most eroded there. The water is usually quite turbulent in the center, with crazy diagonal waves, but this often avoids the rocks and pour-overs nearer shore. But, river-center can be intimidating, since the Hudson is a big river, and shore becomes a long way away.

The river was class 1-2 until about an hour into the trip, when we hit a 200 yard long class 3 rapid with 3' chaotic waves in the final drop. All went well with just a little water taken on. The difficulty built in the second hour, with more frequent class 2+ and 3- rapids.

Finally, about half-way down Spruce Mountain Rapids, the road bridge came into view - and that meant it was time for the lower half of Spruce Mountain, where the difficulty increased to a solid class 3 with multiple successive ledges. We cheated the first few ledges by finding a route near the right shore, but had to give in and move center for the final ledges. The only real problem was that Ed got a bad leg cramp as he was paddling through the final ledges, but he made it fine. We were glad to be ending at Riparius. We had commitments back in Vermont later in the day, and we

are both realizing that paddling more than a few hours causes real problems to old knees - which unfortunately we both have.

- Richard Larsen

Chasing water for a Pre-Mother's Day

Paddle Saturday May 9, 2009

Character: int-adv WW

Water Level: low boatable

Organizer: Ryan

Participants: (K1): Eric, Jamie, Chris, Ryan;

(OC1): Tony

Gauge Info: USGS Flow: 650 cfs; USGS

Station: Otter Creek in Rutland

Hind site is 20/20....

So today was a beautiful day - the day before Mother's Day and a great day to get in a paddle. The problem was we really had to work to find our water. The scheduled trip on the Gihon was moved to the Mill River for the Gorge(s) section because it channelizes the water so well that it is fluid at a multitude of levels.

So a quick meet and greet at Denny's in Rutland and we were off on our way south on Route 7. Tony, Chris, Jamie, Eric and I estimate we put on the water around 11:30 and headed down river to much fanfare and spectators on the swinging bridge. With the low water levels hitting your line was even more important due to the FU rocks in the first drop. One of our group tested the "stay on your line" theory and let us know that the left side of the drop was a little less enjoyable than the right side and ensued in a swim, a boat rescue, a live bait log removal and some rattled nerves. Once said party member got it together off we went through the upper gorge in an almost rhythmic approach. I was getting a total kick out of watching Tony maneuver his canoe around all of these drops with such ease.

Through the upper gorge and out into the flats we picked our way through the tedious shallow class I-II waters until the Mill Drop. All that ran it ran it with their own mark on the last part...more bump and scrape to the portage into the lower gorge. This was the hardest part of the day - If you have never seen the put in you

should and then see a crew of guys working like a team getting the boats to the water including a 13 foot canoe down in there too.

The Lower gorge was a lot of fun. The drops were relatively clean sans the one where you go left around a boulder and slam into another boulder as you drop in. The last drop of the run I wish I had gotten my camera ready because everyone was grinning ear to ear as they boofed off of the ledge and into the left wall pillow.

It was a good day to be in the gorges - All present had a great time!

- Ryan



Lower Mad Wednesday May 13, 2009

Character: nov-int WW

Water Level: medium

Organizer: Paul Savard

Participants: (K1): paul c., francis, ryan, pat , dave, dan, chris, jim, paul s.; (OC1): tony

Gauge Info: Painted Gauge Height: 2 ft. (dam); USGS Gauge Height: 2 ft.; USGS Flow: 381 cfs; USGS Station: Moretown

It was a great turnout. We all stayed together picking are way from eddy to eddy. I had three first timers Francis, Dave, Pat which after scouting horseshoe chose the middle line. All made clean runs good job guys! Tony had his canoe and made it look easy. The rest of the group followed the grace. However Ryan and I thought we would go for the right side and I'll let the pics to follow tell the rest of the story!! I want to thank everyone for coming. It was a pleasure as always. Paul S.

- Paul Savard

Lower Hudson Saturday May 16, 2009

Character: intermediate WW

Water Level: medium

Organizer: Richard Larsen

Participants: (K1): Frank Wells; (OC1): Len Carpenter, Richard Larsen

Gauge Info: USGS Gauge Height: 4.30 ft.; USGS Flow: 2000 cfs; USGS Station: North Creek

This is a long drive to paddle, and the weather looked marginal, but the level looked good - so three of us went. We drove three cars, placed one car at the Glen Bridge, and put in at Riparius. This allowed us to paddle the lower and harder section first, and perhaps quit after this section if the weather got too bad. First we had a moderate head-wind, and then that stopped and a very light rain started off and on. We made the 'hook', or 'Z-drop', with no problems, and then the rain got steadier. We ran the long class 3 with light, constant rain, but got down OK. The level was very enjoyable, but the rain annoying. At the take-out, we once again had to use the left bank above the bridge, which requires a class-3 rock-scramble while carrying a canoe. (Not really - but it is a short climb.) At that point, the leader (RL) decided that paddling in the rain was not that great. Even though the rain had momentarily stopped, the forecast was for worse weather in the PM. The others wanted to paddle the North Creek to Riparius section, so RL loaded all three boats on his car and shuttled the others to North Creek. Would be no problem, their cars were at Riparius. RL left, and after 10 minutes thought "I never saw LC get his paddles from my car" - checked - and there the paddles were. So, back to North Creek to give LC the paddles. The two remaining boats headed down, and the weather started getting nasty. A strong headwind came up and blew the boats around in Spruce Mountain Rapid, and lightning was approaching as the boats got to Riparius. Shortly after the boats were loaded on the cars, the proverbial situation of "all hell broke loose" occurred. The trip home was described as class 4 driving, with cars pulling off the road in driving rain. About the time the boats came off the river, back at North Creek the gauge started going straight up because of rising water. But, everyone got off

the river in time to beat the driving rain and the rising water - so it was a good trip! Len and Frank really know how to squeeze every moment of excitement out of a day!

- Richard Larsen

Wells River Saturday May 16, 2009

Character: int-adv WW

Water Level: medium low

Organizer: Paul Savard

Participants: (K1): ryan, tyler, aj, francis, shane, paul s.; (Inflatable): eric

Gauge Info: Painted Gauge Height: 2 ft. (Wells at Elsalto); USGS Gauge Height: 2 ft.; USGS Flow: 179 cfs; USGS Station: Wells River

We all gathered at f+w access got our stuff on and walked up the road to the bridge. Between Ryan and I we lead our group through the appropriate lines as we made our way down. We had five first timers: Eric, Tyler, AJ, Shane, and Francis. When we got to the falls, Tyler, AJ, and Francis nailed that drop as though they had done it many times before!! Shane was one step away but at the last moment decided to walk around. Then there was Eric in his inflatable shedder who brought the excitement!! There was no place that intimidated him including the falls. He went over like a trooper, made it down but not quite up right. My hat's off to you!! Anyway Ryan and I both went over and the trip came to a close. Again thanks everyone for showing up. It was a pleasure. Ryan's pics have been posted. Paul S.

- Paul Savard



Patterson Drenched in Sun! Sunday May 17, 2009

Character: int-adv WW

Water Level: medium

Organizer: Ryan

Participants: (K1): Dave, Dan, Ryan

What a Day to be on a classic!

Decisions were tough to make today with the deluge we got last night. It seems that Dave and I get in an annual run on Patterson ever year. Today seemed like a good day for us to hit it in 2009. We caught it at about 2 inches over the gauge rock. About a perfect level for a budding creeker. Dan, Dave's ski & biking bud started boating last year and is ready to step it up.

The flow was enough that we could put on up at the Clark Camps. What a great warm-up to the regular run and if you go up further there are some real quality IV+ drops.

For the most part it was a clean beautiful run with some minor fish counting from the budding creek boater and a live bait paddle recovery. MAN THE WATER IS STILL COLD!!!

I say this every time I do up a TR on this run...if you haven't seen the inside of Patterson and its gorge and its drops and its rapids..treat yourself! It may be one of the prettiest runs going and its not so hard that you can't take it in while you are paddling it.

As we were taking out it looked like the school bus had just dropped the kids off for a field trip...there were a couple more groups lined up to head to the put in for a run.

A great run on a great day.....

- Ryan

Speed Run on Patterson Brook Friday May 29, 2009

Character: advanced WW

Water Level: medium high

Organizer: Ryan/Dave

Participants: (K1): Dave Packie and Ryan McCall

Had the best run on Patterson I think I have ever had.

Level was perfect - higher than two weeks ago but not so high to pucker your sphincter. If the gauge rock looks to be encased in liquid crystal of about 3 inches then you really truly can't beat this run.

And again - if you haven't run the headwaters to the White more commonly known as Patterson. Get off yer' keisters and go get wet!

- Ryan

Cheap Thrills and the SFHWL Principle Saturday

May 30, 2009

Character: advanced WW

Water Level: medium low

Organizer: Allan Berggren

Participants: (K1): Allan Berggren, Barre Pinske

Gauge Info: Painted Gauge Height: 1 ft. (Downers

Covered Bridge (Black R))

I posted before about paddling the Mill Brook in Brownsville, Vt.

Water level was 1 at the covered bridge over the Black River in Downers, so Barre Pinske and I made the short run of the Black River gorge. He was in a playboat modified for creeking by adding upper deck flotation, and I was in my CFS. He got to lead through, which is always a thrill the first time.

On the Steep Features Hold Water Longer (SFHWL) principle, Barre and I drove 12 miles to the Big Feature Gorge of the Mill Brook north of Brownsville. Barre cut a couple logs (leaving a big one at water level which can be boofed at runnable levels), then I rock-hopped to get to the Big Smiley 12-ft slide/falls, then on to several smaller features before taking out 200 yds downstream, just below the bridge that carries Brook Rd across.

Local water, big fun.

- Allan Berggren

Dave Wants an Adventure Sunday May 31, 2009

Character: advanced WW

Water Level: medium low

Organizer: Dave P

Participants: (K1): Dave P, Russ K, Marshall P, Ryan M

Gauge Info: USGS Flow: 300 cfs; USGS

Station: New Haven USGS

I bet that title caught your attention...

The prior three days yielded some good flows on the usual suspects. It was Sunday and a handful of us were still itching to get in the water even though most other rivers had dropped off. Dave stated it best, wanting an **Adventure**. An adventure is what we got.

With Russ being the seasoned vet in the **Middlebury Gorge** we had a guide that not only knew the river but if you have ever paddled with Russ as your guide, you know all too well that his mind is like a vault and no detail is too small. We even got hi tech drawings in the dirt of what rapids looked like. AWESOME! Marshall had been down it at a lower flow a long time ago when the Birth Canal drops were slightly different and Dave had only boated below the Birth Canal. I was the newbie on the run (no pun intended).

So after a mandatory look see at the Birth Canal from above Rebirth we were back up to the road and put in up towards Ripton. The first mile or so down to the confluence with the North Branch of the Middlebury River was really fun class III/III+ continuous boogie. Speaking for myself, it was nice to get some of that in before the action started. My heart was so far in my throat before the run, I was actually feeling sick. Lots of anticipation and anxiety for me from hearing about and seeing some pretty stout drops from a distance and the committing and unportageable nature of parts of the gorge. So like I said the upper part of the run was a nice way to loosen up and get focused or decide that you were just not feeling it which on this river you have to be feeling it before dropping in or you are SOL.

The 4 of us arrive at the confluence with the

North Branch and the anticipation starts back up as Russ starts to give exacting details of what to expect. Marshall and I jump out of our boats, one with a camera the other with a rope and watch both Russ and Dave run the entry drop of the Fallopian Tube and both get splatted on a rock that Russ said has pinned him in the past and looked like he and Dave missed the same fate by a very small margin. At this point it was get'er done or hike it out. Marshall had only 3 days in his boat this season prior to this one so he made a judgment call and hiked it out. I had been having a solid season up to now and felt pretty confident that I would be OK pushing into the Birth Canal. I ran the entry drop a little further right than Dave and Russ and never got near the said pin rock. However, I was completely locked into a brace when I needed to dig into an eddy so this was the first missed move of the day for me. That missed move meant I was going to get the first shot at the 15 ft waterfall at the end of the Fallopian Tube. So now more details from Russ were blinking bright red in my cortex about a wicked crack in the wall directly above the falls that can swallow the front end of a boat and stick you in there. So even though the current was pushing you in the direction of the crack, you needed to drive across the current and try to get a late boof off the falls. As everything felt like it slowed down to a weird movie slo-mo shot I came up on the crack...I could see the edge of the falls and where the nose of my boat could be swallowed so I dug and stroked and then felt like I was hanging in space for a whole lot longer than any other 15 footer I have ever run. It all went white and then dark and then white again and then.....I was bobbing in the inner gorge, the birth canal.



It felt like eternity before Russ banked around the top and threw a HU-JASS boof and landed about as perfectly as I have ever seen off of a trashy lip! Lots of whoops and hollers and smiles and we sat bobbing in

our respective eddys for Dave. Dave threw a pretty cool melt-down/boof thingy that sent him out but not far enough from the spout of the falls to keep him from an AWESOME ender. This resulted in a swim in the preferable river right eddy where Russ was able to scramble up the ledge and get Dave a rope to climb up the wall on and then tow his boat out of the surging eddy. Absorbing some sunlight and taking in the whole beauty of the gorge for a few minutes was pretty cool!

All regrouped we paddled down to look at the next drop where you boof a 3 foot ledge and then get left to set up for the drop called Cunnilingus. It was a squirrely flume that had changed from the last time Russ had been on it (a 6 foot boof before). Russ styled it and was in the eddy above the next drop. Dave ran up to his boat and came down through the ledge and Cunni with style as well. Next up was me...As finished the 3 foot boof I was in the slack water above Cunnilingus and could see Dave out of his boat and headed down the river left shore. I though wow he boogied on down through Rebirth and was already scouting the stuff below. Later I found that Rebirth munched on him as it was about to destroy me. So I hit Cunni in the right location but didn't anticipate it to snag my bow and flip me so quickly. Next thing I know I am getting hammered along the bottom of the river and taking shots to the head and hands..then it all stops and I am broached against a boulder upside down above Rebirth - one of the ugliest rapids I have ever seen or boated and the end result of a mess up is equally miserable. So I say forget this and wet exit my boat and Russ is in the eddy telling me to stand up and grab my boat. Huh - easy enough I am safe and didn't run rebirth upside down...I think to myself. I do a quick sort of mental regroup and go to pick up my boat to drain it out and the right shoulder is feeling a wee bit loose. Russ is pretty anxious to get down river to see if Dave is OK so I tell him to hit it and watch his line as I all the sudden realize I am in the Birth Canal alone and have no choice but to run the next drop with a loose shoulder because I couldn't have been is a more committing place w/o a way out but down the river.

OK all systems check ferry into the eddy throw

a few paddle strokes and peel out and drop off the same line Russ did. I don't even know what happened next other than I was up side down again and hanging on for a good opportunity to roll. Then it hit me - O S!#t roll NOW! The entire current of the river pushes into an undercut portion of the wall on river right called the Catcher's Mitt. I hit my roll to hear Russ screaming PADDLE! I paddle just enough to get away from the mitt but my stern is sucked under and I flip again and end up in a shallow but rapid spot that yanks at my paddle and I feel the shoulder go again. I let go of the paddle and manage a hand roll (what the hell is the purpose of having a hand roll - you can't paddle anywhere after you are up anyways). Now I am headed down a class V river w/o a paddle backwards. It doesn't take long for me to get flipped and being completely shot I swim up on a beach river left just above the next rapid. My boat is stuck in an eddy up river a bit and Dave is laughing because he did the same thing.

At this point I see that I can hike out and I am fairly confident that there is no way I am boating out of the gorge with the way my shoulder is behaving. Russ and Dave decided that they are going to put my spray skirt on my boat and bump it down the river through several other legit class IV and V rapids. I am happy that I don't have to try to carry it up the gorge wall and bid farewell to my trusty cork and paddling partners as I can hear the familiar BONK sound of a boat bouncing off of rocks.

While out of the gorge I hooked up with Marshall and we got the vehicles all down to the take out and chilled while we waited.

It took the guys probably an additional 90 minutes to boat the remainder of the river to the take out where I saw them send my boat down through the last rapid running it cleaner than I probably would have in it. The rest of their run was uneventful and enjoyable with out the stress of the Birth Canal but still had them on their toes.

Upon their arrival at the take out vehicles brewskis were popped all around. At the very least I needed to have beer on hand for the two guys that got my boat safely out of the gorge w/o me having to haul it up the wall.

Dave got his adventure...at least what I saw of his run. You'll have to ask him about the rest of it... - Ryan

A Hungry Gihon Monday Jun 29, 2009

Character: advanced WW

Water Level: very high

Organizer: Scott Gilbert

Participants: (K1): Scott Gilbert & Chris Ingram

Gihon was high at 4 seams surging to 3.75 seams showing which I now know is my cutoff level.

We paddled to the dam on the upper section, it was one solid sheet of water and a nasty walled in hole at the bottom with towback maybe 6ft downstream so we paddled back to the car and headed down to the lower section.

We put in at Bedhead and ended up walking it. Then each tried 4 - 5 times to make the ferry to get to the river right side of Eldorado below Bedhead. At this level the center is a big burly hole and the left has a nasty pocket downstream against the wall. The ferry was almost impossible, so I decided for the "scary ferry"; move which was to surf a wave from river left to right directly above the center drop of eldorado. I made the ferry and down the slide on river right but flipped at the bottom directly into the backwash of the hole...immediately felt myself sucked back into the hydraulic and the beating began. Trying 2 rolls, neither which were successful, I then pulled the cord. For the first time ever I had the unpleasant experience of being in a body-recirculation for maybe 8 - 10 seconds but which felt like a whole lot longer than eternity. After the exhausting failed attempts at ferrying I was seriously out of gas and air. The only way I knew what was up and down was the occasional contact with bottom where I would try to push off and get to the surface. Finally by more of a decision of the hole than any action of mine I felt the chaos lessen and emerged about 20ft downstream of the hole gulping for air. With what small reserves I had left I got to the side and clung to the rock wall for a good 20 seconds before pulling myself out and then sat for another good minute or two calming myself down. I played it off when Chris finally found me and we went on a boat chase. We found the Huka and my paddle in the big eddy above pincushion, and went to finish the run.

Well, the eventfulness didn't end just yet, as Chris got stomped on in the hole of pancake which was also big and hungry today but he swam free, fortunately without the body-recirculation...

All in all we only ran about 4 rapids each, and each swam once. I'd say once the Gihon is only showing 4 seams or less on the Powerhouse bridge, my new option will be to walk away, and go to the NBL (North Branch of the Lamoille). We had looked at Waterman Brook and it was surprisingly too low. On the plus side, events like this are sometimes a good thing to remind you just how powerful a river is, and that sometimes you are gonna get beat up by it...it comes with the sport.

Borrowed from a Message Board Post from Scott Gilbert...

- Scott Gilbert



Ottawa River 2009 Friday-Monday Sep 4-7, 2009

Character: int-adv WW

Water Level: medium low

Organizer: JimP

Participants: (K1): RodW, DanB, JohnG and JimP;
(OC1): BrockR

Gauge Info: Painted Gauge Height: 1.00 ft. (Owl)

Executive Summary

A typical Ottawa 3 day weekend. We arrive with huge expectations and excitement. We spend three marvelous days in warm, fluffy, big water under sunny Canadian skies. At the end we head home tired, sore, hung over and sunburned but with big smiles on our faces.

And now on to the details...

What is provided below is a mere highlight version of actual events. Please ask any of the participants for further details or any of the myriad of stories that I deemed "unfit to print".

Friday, September 4

The various participants arrive at River Run to set up camp. All arrive too late to head up to McCoys for a park and play. Jim and John, as usual, are the last to arrive. Sometime around 12:30am.

Saturday, September 5

River level is 1.25 on the Owl Gauge.

At first we are surprised by the number of paddlers in the campground. While it is a three day weekend for both the Canadians and the Yanks it does seem more crowded than usual. Read on to see why.

After a semi-leisurely breakfast our intrepid group of paddlers head on to up to the put in. We paddle the "warm up" section – in other words flat water to McCoys. Since this is Brock's first look at Phil's hole and because most of us have not paddled in a while we scout. It is always fun to see an Ottawa rookie when they first lay eyes on Phil's hole. Brock's OMG moment was just one of those looks you wish you could capture on film.

Baby Face was barely in at this level but we still managed to hang out for a couple of hours to surf and sun.

We then proceeded to run the Middle Channel as a warm up for the big water that was yet to come. Everyone did great and there may have been a fish counting incident or two. The Middle was quite busy given the level but that followed the observation that there were a number of paddlers around this weekend.

So why were there so many paddlers around you ask? Well let me tell you...

This weekend happened to be the first annual Ontario Paddling Club competition. There were four or five paddling clubs each with fifteen or twenty participants. Some were from close by Ottawa and others traveled from the Toronto area.

The competition was held on Saturday and consisted of seven events. Each paddling club scored points determined by the order of finish in each event. The winner was crowned King of

the Ontario Paddling Clubs.

Here is a summary of the events:

McCoys Relay – Five paddlers on a team take turn running McCoys with the “baton” – actually a rubber chicken. When finished the paddler ran back to the top of the rapid with the baton and the second paddler negotiated the rapid. This goes on until all five have run. Shortest time wins.

Cardboard Boat Race – Each club builds a cardboard boat out of cardboard (obviously) and duct tape. The boat is paddled from the top of Upper Lauren rapid through Lower Lauren. This sounded more like controlled swimming with wet cardboard. Fastest time is the winner.

Advanced Boater Cross (aka where paddling meets X-Games) – Thirty paddlers take off in a mass start at the top of the Normans rapid. The race continues through Coliseum. Fastest time wins. This one produced much carnage and would have been fun to see!

Intermediate Boater Cross – same idea as above but running a more civilized course through Dog Leg and Blacks rapids.

Once the water events have been completed the team head back to camp for the land events. Before any land event takes place there is a mandatory warm up period. Something we call happy hour in the States. Makes the land events much more interesting!

Kayak Toss – pretty much exactly as it sounds. Huck a Riot kayak as far as you can. Amazingly some people can actually chuck these things forty or fifty feet!

Z-Drag – a team sets up a Z-Drag and pulls a pick up truck up a slight incline.

Shuttle Vehicle (aka how to trash a perfectly good car) – load as many boats and people in a car and drive it twenty feet. No worries about the dents and broken suspensions. Check out the pictures in Paddling Pix. The winner had an amazing 21 boats and people in the rig!

After all this entertainment you would think we didn't need any more. But you would be wrong! Another first for this group, River Run was hosting Yuk Yuks down at the pavilion. A full on comedy show with six different comedians. Very funny and led to many repeated lines for the rest of the weekend (he's a loser, TJ shut the F up).

Sunday, September 6

A major push by the team saw us at McCoys rapid at 8am! Not unexpectedly, we were not the first ones there. Even with a few other boaters we could not keep Babyface busy 100% of the time. We spent three hours there until the lines and the raft traffic began in earnest.

Three hours on Babyface can tucker a boater out so we went back to camp to recharge with Sunday brunch! Pancakes and sandwiches all around.

Around 2pm we came to a decision point. It was either time to run the Main or starting drinking. We felt the Main run to be a safer choice and off we went.

The river level was 1.0. This is the lowest the Ottawa has been all year! Even at this level there is plenty of excitement to be had.

It was a bit entertaining to see some of the locals waterskiing on the flat water about McCoys.

Brock worked on his triathlon skills – walk, paddle & swim. The latter two events sometimes being chosen by the river gods.

All the rapids were big and at this level the usually play spots (garb, pushbutton) were not quite right. We were in a pack of quite a few boaters and they provided a great show at Coliseum. We ran through Coliseum with varying degrees of success (no swims though). We paddled the remaining river with dreams of dinner and beer in our heads.

It was late when we got back to camp and rustled up dinner just before it got dark. Then it was beers, guitars, drums, pig poems, groover stories, campfires and Canadian paddlers until midnight. How did we stay up so late?!?

We did make one easy decision that evening. A group of paddlers were headed out at 10pm for a moonlit run down the Main. We cracked another beer and wished them well!

Monday, September 7

Well, we had planned to be up at 7:30 and on the river early. So much for that plan...

Everyone was sore and tired. But a little Vitamin I and we were rarin' to go!

We headed down to Babyface for a few more surfs. We would like to say that the lines were so huge that we didn't stay long. I think it was more the multiple missed attempts to get on that thing that caused us to look downstream sooner than one would expect.

Today's poison was the Middle Channel. River level was holding at 1.0 and no one had the desire to test the Main channel again.

Everyone had a great run and the water was warm and fluffy as usual and the sun beat down on us and all that whitewater. We were treated to a raft decent of the middle tongue of Garvins.

They made it look easy but there was a roped off raft guide at the bottom ready for a live bait rescue...

Got back to camp around 1:30 and packed it in.

Everyone was on the road by 2:30.

Getting through the border for us was an easy Class I (5 minutes). The line up going north back into Canada was approaching Class V (more than a mile of stopped traffic).

I will leave you with the line of the weekend that was repeated more than once:

"I am going to F#@%&in' murder you in your sleep!"

With that the annual Ottawa trip is in the books. I look forward to you being part of next year's adventure!

- JimP



Upper Huntington Thursday Dec 3, 2009

Character: int-adv WW

Water Level: high

Organizer: Dave Packie

Participants: (K1): Dave, Dan

As pulled from the Message Board.....

After walking away from the lower NH yesterday with my friend Dan who is newish to boating, we ended up on the upper huntington. we put on just after it came under the rd. once we turned off of 17. It was a scenic run - nice creekly 2-3. I didn't think this stretch had much on it. We ran a fun class 3+ ledge drop and scouted the next horizon line to find a class 5 rapid. Portaged that, plus a beaver dam that partially blew out and left some larger trees scattered downstream.

Crossed under the road for the second time on the run and in too a blind left that we had "road scouted" with an eddy on the right. Turns out from the road you can't see a good 1/3 of the river...the important 1/3. Because

of a small ledge hole under the bridge, you were naturally left coming into the blind left turn.

This puts you far from the RR eddy which is essentially an uphill ferry to get to because the whole river is banking a left turn, and the 1/3 of the drop you can't see is a horseshoe shaped notch on the left that sucks you in as you come round the blind left. So, stay right under the bridge and catch that eddy. That hole is deep.

We both swam and yardsaled then ran a mile to catch our boats, mine now broken...again. After that ledge, the river mellowed out again, there were some river widens in this stretch and not many eddies. Fun day...didn't know there were any teeth on the upper Huntington. The one class 5 rapid was pretty legit, heads up for it.

DVT

- Dave Packie

2010 VPC SPRING EVENTS SCHEDULE

Please bring adult and/or minor waivers (signed by an adult) to your first trip or pool session of 2010.


Go to www.vtpaddlers.net to see details and updates.

ACA	DATE	DAY	PLANNED EVENT	CONTACT	PHONE	EXPECT	COMMENTS
	Mar 14th	Sun	VPC Spring Meeting	Paul Carlile	658-6657	offwater	At Williston Federated Church, 6:00 PM.
	Mar 20th	Sat	UVM Pool Session	Chris Weed	863-2149	pool	6:00 PM - 8:00 PM
	Mar 21st	Sun	Mad River / Martin's Brook	Ryan McCall	223-5986	int-adv WW	
	Mar 26th	Fri	Reel Paddling Film Festival 2010: Night 1	Chris Weed	264-3141	offwater	Doors at 6; show starts at 7:00 PM.
	Mar 27th	Sat	Reel Paddling Film Festival 2010: Night 2	Chris Weed	264-3141	offwater	Doors at 6; show starts at 7:00 PM.
	Mar 27th	Sat	New Haven River Festival	Ben Guttridge	914-475-7810	adv WW	See VPC News and the event website.
	Mar 27th	Sat	Huntington R.	Jamie Dolan	453-4658	nov-int WW	
	Mar 31st	Wed	Upper or Lower Mad	Gerard Ganey	324-9540	int-adv WW	
	Apr 2nd	Fri	N. Branch Winooski	Ryan McCall	223-5986	int-adv WW	
	Apr 3rd	Sat	Huntington R.	Paul Carlile	658-6657	nov-int WW	
	Apr 3rd	Sat	UVM Pool Session	Chris Weed	863-2149	pool	6:00 PM - 7:30 PM
	Apr 4th	Sun	Stoney Brook	Ryan McCall	223-5986	int-adv WW	
	Apr 7th	Wed	Lower Mad	Gerard Ganey	324-9540	int-adv WW	
	Apr 10th	Sat	Lower Lamoille	Rich Larsen	878-6828	nov-int WW	
	Apr 11th	Sun	Lower Mad	Paul Savard	476-6873	int-adv WW	
	Apr 11th	Sun	Joe's Brook	Tony Shaw	879-1655	int-adv WW	
	Apr 14th	Wed	Lower Mad	Paul Savard	476-6873	int-adv WW	
	Apr 17th	Sat	Moose River (NEK)	A. J. Seibel	274-3920	nov-int WW	
	Apr 17th	Sat	Lower New Haven	Eric Hillmuth		int-adv WW	
	Apr 18th	Sun	Boreas / Hudson Gorge (NY)	Eric Carpenter	518-337-7913	int-adv WW	
	Apr 18th	Sun	White River	Rich Larsen	878-6828	nov-int WW	
	Apr 21st	Wed	Lower New Haven	Paul Carlile	658-6657	int-adv WW	
	Apr 24th	Sat	Browns R. to L. Lamoille	Brock Richardson	899-5563	nov-int WW	
	Apr 24th	Sat	Patterson or Bingo Brook	Ryan McCall	223-5986	int-adv WW	
	Apr 25th	Sun	N. Branch Lamoille	Paul Dawson		int-adv WW	

	Apr 28th	Wed	Lower Lamoille	Rich Larsen	878-6828	nov-int WW	
	May 1st	Sat	Huntington R.	Jim Fecteau	434-3871	nov-int WW	
	May 2nd	Sun	Swiftwater Rescue Clinic	Mark Lienau	822-5291	int WW	
	May 2nd	Sun	Lower Hudson	Rich Larsen	878-6828	nov-int WW	
	May 5th	Wed	Lower Mad	Shayne Jaquith		nov-int WW	
	May 8th	Sat	Hudson Gorge	Jim Poulin	434-2708	int-adv WW	
	May 9th	Sun	Nulhegan / Willoughby / Ompompanoosuc	Eric Bishop	899-1865	nov-int WW	
	May 12th	Wed	Lower Lamoille	Paul Carlile	658-6657	nov-int WW	
	May 15th	Sat	Gihon River	Ryan McCall	223-5986	int-adv WW	
	May 16th	Sun	East Branch Pemigewasset	A. J. Seibel	274-3920	int-adv WW	
	May 19th	Wed	Lewis Creek	John Atherton	985-9970	nov-int WW	
	May 22nd	Sat	Hudson: Newcomb to North Creek (overnight)	Eric Bishop	899-1865	nov-int WW	
	May 22nd	Sat	Wells River	Paul Savard	476-6873	int-adv WW	
	May 26th	Wed	Whitewater Tactics (Class 3)	Todd Wright	654-2614	int WW	
	May 29th	Sat	Nulhegan / Willoughby / Ompompanoosuc	Eric Bishop	899-1865	nov-int WW	
	May 29th	Sat	Lower Mad	Eric Hillmuth		int-adv WW	
	Jun 2nd	Wed	Brown's River (Lee River to Rte 128 bridge)	Eric Bishop	899-1865	nov-int WW	
	Jun 2nd	Wed	Whitewater Tactics (Class 3)	Todd Wright	654-2614	int WW	
	Jun 5th-Jun 6th	Sat-Sun	Novice Clinic	Mark Lienau	822-5291	nov-int WW	
	Jun 12th-Jun 13th	Sat-Sun	Maine Weekend: Dead and Kennebec	A. J. Seibel w/ Mark Lienau	274-3920 822-5291	int-adv WW	
	Jun 19th-Jun 20th	Sat-Sun	Rouge River	Paul Dawson		int-adv WW	
	Jun 22nd-Jun 27th	Tue-Sun	Winooski Sojourn	Friends of the Winooski River	866-683-7197	nov WW	
	Jul 10th-Jul 11th	Sat-Sun	VPC Class 2 Clinic	Mark Lienau	822-5291	nov-int WW	

TRIP DIFFICULTY RATINGS ARE ONLY A GUIDE.
READ THE SAFETY CODE OF AMERICAN WHITEWATER .
STAY ASHORE WHEN CONDITIONS ON A GIVEN DAY EXCEED YOUR
COMFORT LEVEL!!!



Trips/events with the ACA logo at left, , are American Canoe Association sanctioned events. THESE ARE THE ONLY LISTINGS THAT ARE SANCTIONED BY THE ACA AND VPC. Any other events/trips above are listed ONLY as a convenience to paddlers looking for compatible paddle partners.

- nov = max Class II, int = max Class III, adv = max Class IV, exp = Class IV+ See Intl River Rating Scale
- Winter pool sessions continue through early April (space lim., fee charged). Email ccw@pkc.com (Chris Weed) or signup online.
- Contact the trip organizer for information about each trip.
- Listed events and trips may be changed or canceled as water, weather, or interest dictates.
- Plans for impromptu trips can be relayed thru the trip organizer or online.
- Please give 1-2 weeks notice for overnight trips to have a say in pre-planning.
- Car-pooling on long (and short) trips is encouraged!
- The AROUND VERMONT IN 30 RIVERS promotion is underway!!!

Disclaimer:

Danger exists for participants in canoeing, kayaking, tubing, and other activities organized or advertised by the Vermont Paddlers Club. Such participation may result in illness or injury due to accidents, the forces of nature, or other causes not foreseeable. Such illness and injury may include disease, strains, sprains, fractures, dislocations, paralysis, and/or death. Possible injuries may cause serious and permanent disability.

By your participation in any Vermont Paddlers Club activity you knowingly assume the risks arising out of that activity. In so doing you release, hold harmless and indemnify the Vermont Paddlers Club and its agents, officers and employees from any and all claims and suits for bodily injury, property damage, wrongful death, loss of services or otherwise which may arise out of your participation in canoeing, kayaking, tubing and other activities, whether or not such claims or suits arise from negligent acts or omissions by the organizers and conductors of this activity, their employees or volunteers, another participant, any other person or from any other cause.